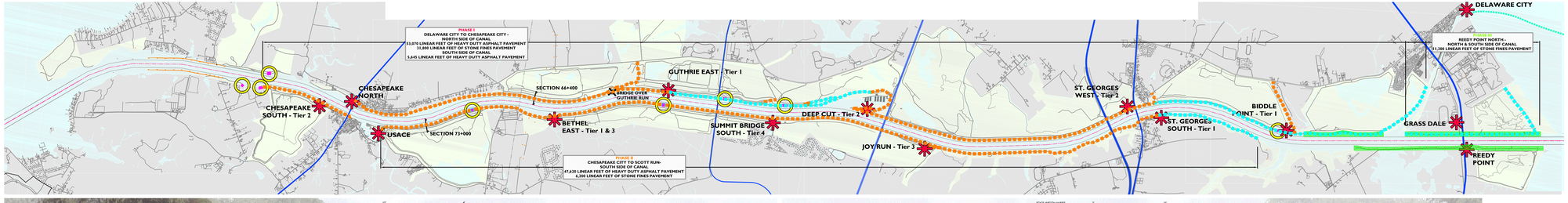



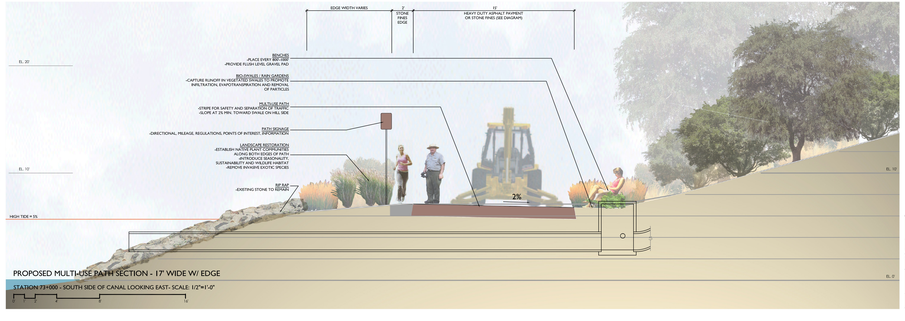

CHESAPEAKE & DELAWARE CANAL RECREATION STUDY | PAVEMENTS DIAGRAM FOR MULTI-USE PATH AND AMENITIES

0 .1 .2 .3 .4 .5 Mile 1.0 Mile

SCALE: 1"=1000' DATE: 09/26/05

andropogon